



Gatwick Airport Northern Runway Project

Rights of Way and Access Plans – For Approval

Book 4

VERSION: 2.0

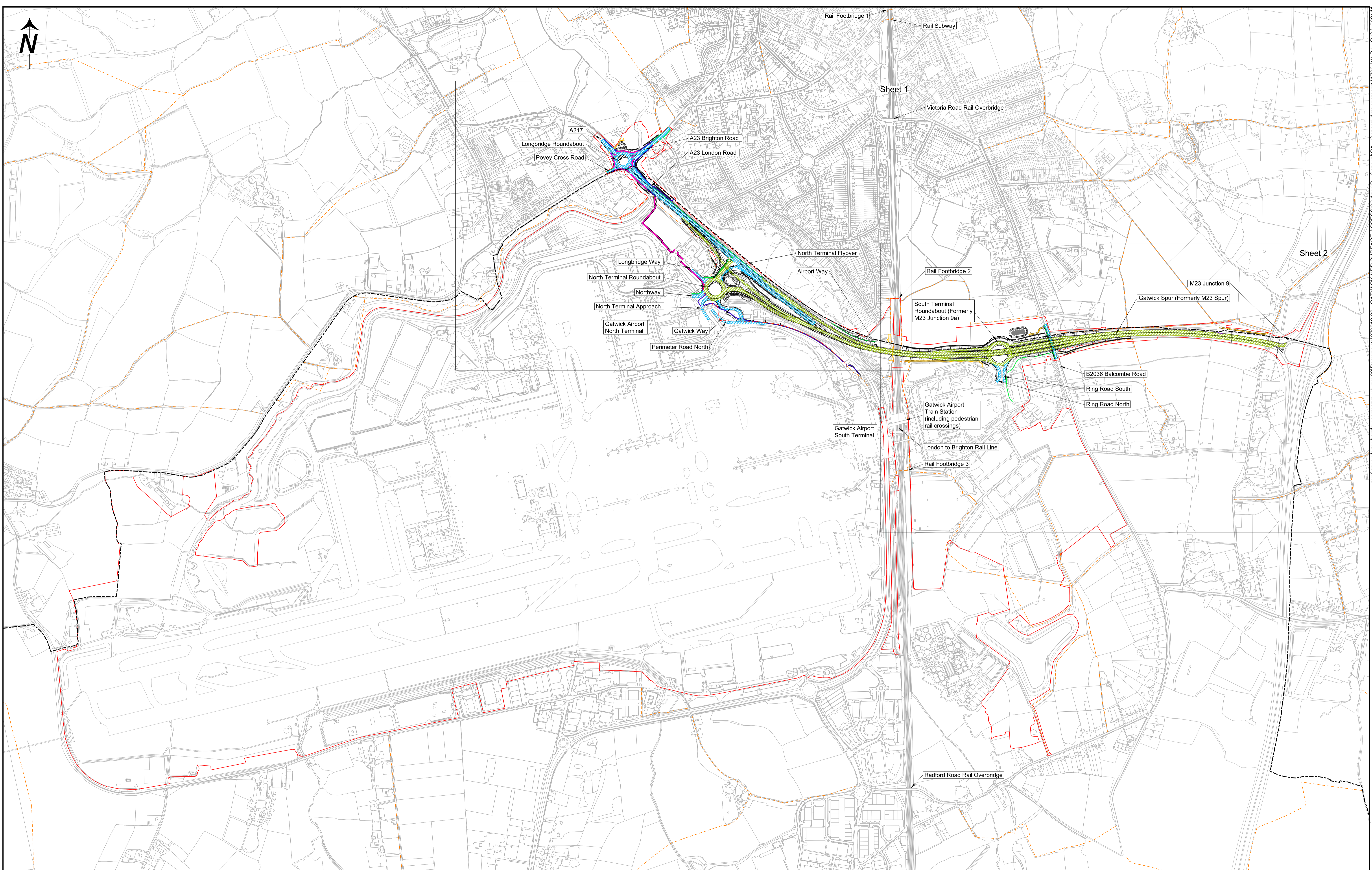
DATE: MARCH 2024

Application Document Ref: 4.6

PINS Reference Number: TR020005

Rights of Way and Access Plans – For Approval

Drawing Number	Revision	Drawing Title	Size	Sheet Size
41700-XX-B-LLO-GA-200141	P02	Rights of Way and Access Plans – APFP Regulations 5(2)(k) – Key Plan	1:7500	A1
41700-XX-B-LLO-GA-200142	P02	Rights of Way and Access Plans – APFP Regulations 5(2)(k) – Sheet 1	1:2500 / 1:1250	A1
41700-XX-B-LLO-GA-200143	P02	Rights of Way and Access Plans – APFP Regulations 5(2)(k) – Sheet 2	1:2500 / 1:1000	A1



Notes:
 1) This drawing shall be read in conjunction with Schedule 3 Parts 1-2 and Schedule 4 Parts 1-3 of the draft Development Consent Order (DCO) and accompanying application documentation.
 2) Only written dimensions shall be used.
 3) This drawing set illustrates the extents of existing and proposed Rights of Way and Access arrangements associated with Work Nos. 35, 36 and 37 only.

Reference Labels

(A)	Existing Highway to be stopped up
(a)	New and Improved Highway
(B)	Existing Right of Way to be stopped up
(b)	New and Improved Right of Way
(C)	New and Improved footway/cycle track
(c)	Existing Private Means of Access to be stopped up
(d)	New and Improved Private Means of Access

Legend:

—	Order Limits	—	New/Improved Highway - Trunk Road
- - -	County Council Boundary	—	New/Improved Highway - Non-Trunk Road
▨	Preliminary Scheme Design	—	New/Improved Private Means of Access
—	Existing Public Right of Way	—	New/Improved Footway
—	Public Right of Way to be stopped up	—	New/Improved Shared-use Cycle Track
—	New Public Right of Way	—	New/Improved Segregated Cycle Track
—	Existing Highways to be stopped up	—	
—	Private Means of Access to be stopped up		

© Crown copyright and database right. Ordnance Survey 100020071

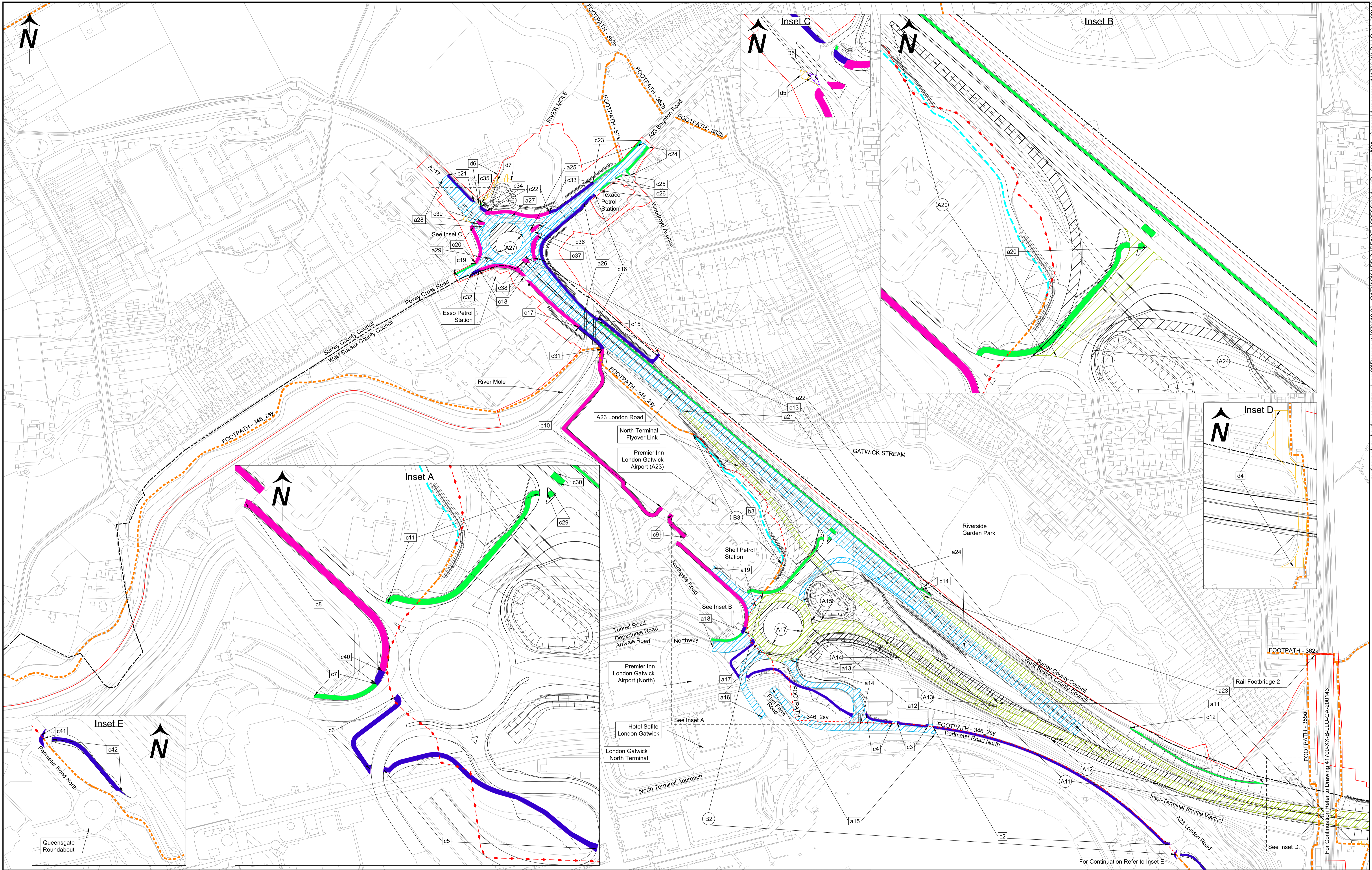
P01	11 July 2023	DCO Application	NW	JF	DA
P02	12 Mar 2024	Deadline 1	EH	JF	DA
Rev	Date	Revision Description	Dm	Chk	App



Project Name
Gatwick Airport Northern Runway Project

Title
**Rights of Way and Access Plans
 APFP Regulations 5(2)(k)
 Key Plan**

Checked By	Checked Date	Drawn By	Status	For Approval
JF	20/02/24	EH	S4	20/02/24
Approved By	Approval Date	Reason for Issue	Deadline 1	
DA	20/02/24			
Project Code-Location-Discipline-Volume-Type-Unique Number				Revision
41700- XX -B- LLO- GA - 200141				P02



- Notes:
- 1) This drawing shall be read in conjunction with Schedule 3 Parts 1-2 and Schedule 4 Parts 1-3 of the draft Development Consent Order (DCO) and accompanying application documentation.
 - 2) Only written dimensions shall be used.
 - 3) This drawing set illustrates the extents of existing and proposed Rights of Way and Access arrangements associated with Work Nos. 35, 36 and 37 only.

Reference Labels

(A)	Existing Highway to be stopped up
(a)	New and Improved Highway
(B)	Existing Right of Way to be stopped up
(b)	New and Improved Right of Way
(c)	New and Improved footway/cycle track
(d)	Existing Private Means of Access to be stopped up
(e)	New and Improved Private Means of Access

Legend

—	Order Limits	—	New/Improved Highway - Trunk Road
- - -	County Council Boundary	—	New/Improved Highway - Non-Trunk Road
▨	Preliminary Scheme Design	—	New/Improved Private Means of Access
▨	Existing Public Right of Way	—	New/Improved Footway
◆	Public Right of Way to be stopped up	—	New/Improved Shared-use Cycle Track
—	New Public Right of Way	—	New/Improved Segregated Cycle Track
▨	Existing Highways to be stopped up		
▨	Private Means of Access to be stopped up		

© Crown copyright and database right. Ordnance Survey 100020071

P01	1 st July 2023	DCO Application	NW	JF	DA
P02	12 th Mar 2024	Deadline 1	EH	JF	DA
Rev	Date	Revision Description	Dm	Chk	App

Key Plan

Project Name		Scale	
Gatwick Airport Northern Runway Project		0 25 50 75 100 125	
Title		For Approval	
Rights of Way and Access Plans		Drawn Date	
APFP Regulations 5(2)(k)		20/02/24	
Sheet 1		Status	
		S4	
Checked By	Checked Date	Drawn By	Reason for Issue
JF	20/02/24	EH	Deadline 1
Approved By	Approval Date	Deadline 1	
DA	20/02/24		
Project Code/Location-Discipline-Volume-Type-Unique Number		Revision	
41700- XX -B- LLO- GA - 200142		P02	



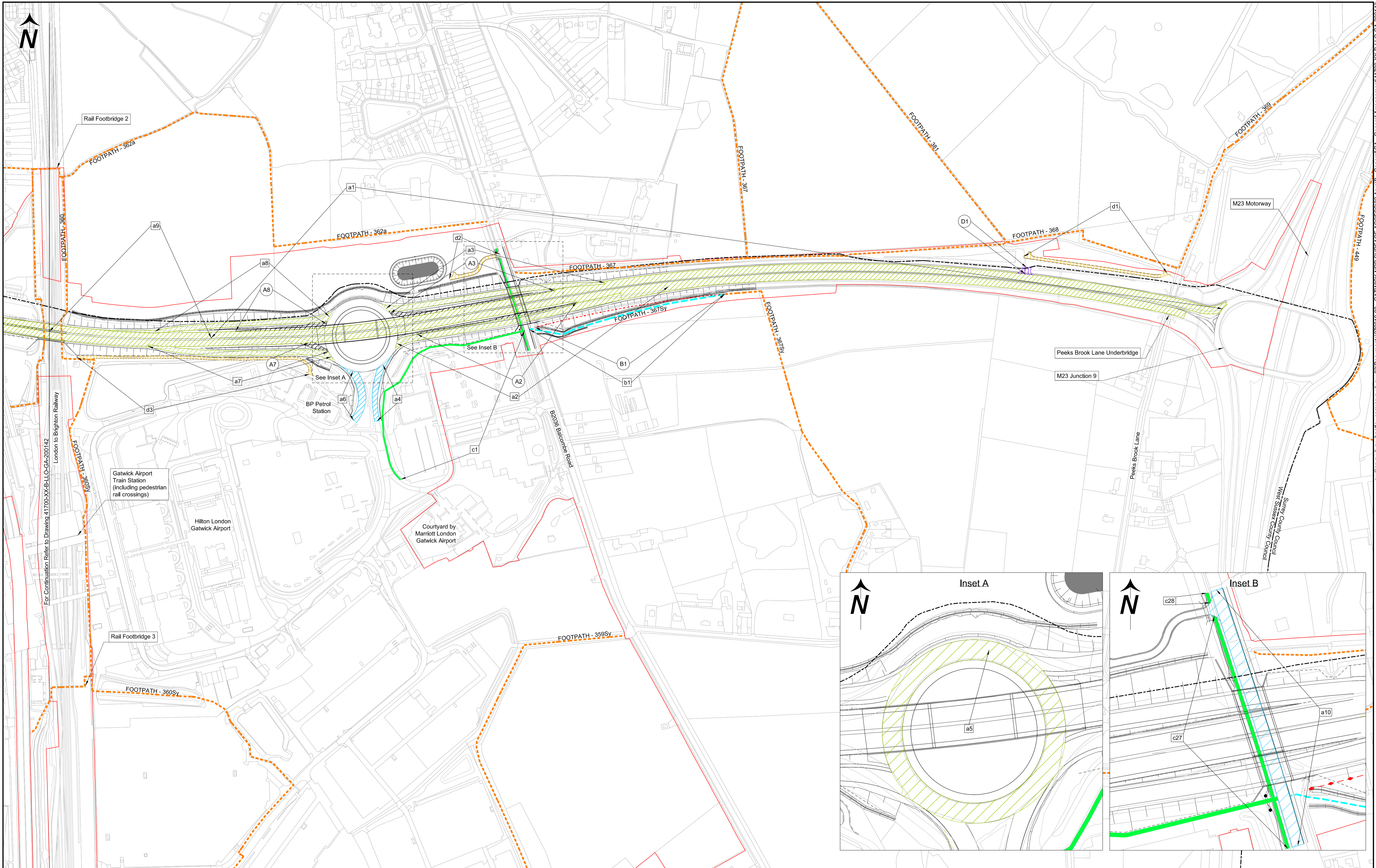
For Continuation Refer to Drawing 41700-XX-B-LLO-GA-200143

For Continuation Refer to Inset E

For Continuation Refer to Inset D

For Continuation Refer to Drawing 41700-XX-B-LLO-GA-200143

pwl:slrup-uk-pw.berkeley.com-arup-uk-pw-03Documents\279016-00 - GATWICK NRP SURFACE ACCESS02 Arup B - General\GA - General Arrangements\1700-XX-B-LLO-GA-200142



Notes:
 1) This drawing shall be read in conjunction with Schedule 3 Parts 1-2 and Schedule 4 Parts 1-3 of the draft Development Consent Order (DCO) and accompanying application documentation.
 2) Only written dimensions shall be used.
 3) This drawing set illustrates the extents of existing and proposed Rights of Way and Access arrangements associated with Work Nos. 35, 36 and 37 only.

Reference Labels

(A)	Existing Highway to be stopped up
(a)	New and Improved Highway
(B)	Existing Right of Way to be stopped up
(b)	New and Improved Right of Way
(C)	New and Improved footway/cycle track
(D)	Existing Private Means of Access to be stopped up
(d)	New and Improved Private Means of Access

Legend:

—	Order Limits	▨	New/Improved Highway - Trunk Road
- - -	County Council Boundary	▨	New/Improved Highway - Non-Trunk Road
▨	Preliminary Scheme Design	▨	New/Improved Private Means of Access
▨	Existing Public Right of Way	▨	New/Improved Footway
▨	Public Right of Way to be stopped up	▨	New/Improved Shared-use Cycle Track
▨	New Public Right of Way	▨	New/Improved Segregated Cycle Track
▨	Existing Highways to be stopped up		
▨	Private Means of Access to be stopped up		

© Crown copyright and database right. Ordnance Survey 100020071

P01	1 st July 2023	DCO Application	NW	JF	DA
P02	12 th Mar 2024	Deadline 1	EH	JF	DA
Rev	Date	Revision Description	Dm	Chk	App



Project Name
Gatwick Airport Northern Runway Project

Title
**Rights of Way and Access Plans
 APFP Regulations 5(2)(k)
 Sheet 2**

Scale
 0 25 50 75 100 125
 SCALE 1:2500m @ A1
 INSET A, B SCALE 1:1000m @ A1

For Approval
 Drawn Date: 20/02/24
 Status: S4

Checked By: JF	Checked Date: 20/02/24	Drawn By: EH	Status: S4
Approved By: DA	Approval Date: 20/02/24	Reason for Issue: Deadline 1	

Project Code-Location-Discipline-Volume-Type-Unique Number
41700- XX -B- LLO- GA - 200143

Revision
P02

ISO A1 Landscape

p:\1\arup-up-uk-pw-bentley.com-arup-uk-pw-03\Documents\279019-00 - GATWICK NRP SURFACE ACCESS\02 Arup\B - General Arrangements\41700-XX-B-LLO-GA-200143